






Independence Fuels Thinning & Forest Health Restoration Project SNC Grant #1234

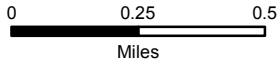
Truckee River Watershed Council
Partnering with the
Sierraville Ranger District
Tahoe National Forest

Legend

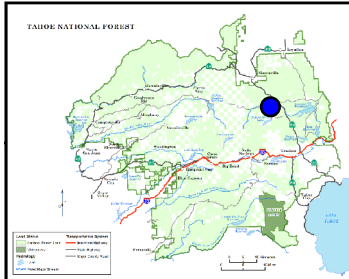
-  Independence Fuels Thinning & Forest Health Restoration Project
-  Unit w/LOP_GGO,MYLF
-  Unit w/LOP_NGO
-  Forest Boundary
-  Private/Other Ownership w/in Forest Boundary

40 ft. Contour Interval 1:24,000

Treatment Unit #	Treatment Acres (approx.)
1	41.6
2	34
3	8.7
4	18.4
5	40.4
6	7.2
7	142.4
7a	35.1
8	20.3
9	81.4
Total:	429.5



VICINITY MAP



Map produced by TNF GIS staff, Updated Date: 9/2/2021

